



















A: Austin Bergstrom Intl Apt-Aus: 3600 Presidential Blvd # 411, Austin, TX 78719, **512- 530- 2242**

- | | | |
|---|--|---------|
|  | 1. Start out going NORTHEAST on PRESIDENTIAL BLVD. | 0.4 mi |
|  | 2. Take PRESIDENTIAL BLVD toward AIRPORT EXIT. | 0.4 mi |
|  | 3. PRESIDENTIAL BLVD becomes CARDINAL LOOP. | 0.0 mi |
|  | 4. Turn LEFT onto BASTROP HWY/TX-71 E | .0.2 mi |
|  | 5. Merge onto BASTROP HWY/TX-71 W. | 1.2 mi |
|  | 6. Merge onto US-183 N. | 1.9 mi |
|  | 7. Merge onto AIRPORT BLVD/TX-111 LOOP N toward TX-343-LOOP/
1ST-5TH-7TH STS. | 4.1 mi |
|  | 8. Take the ramp toward I-35 N/US-290 E. | 0.1 mi |
|  | 9. Turn SLIGHT RIGHT onto I-35 N. | 0.2 mi |
|  | 10. Merge onto I-35 N/US-81 N. | 2.1 mi |
|  | 11. Merge onto US-183 N via EXIT 240B toward RESEARCH BLVD. | 5.4 mi |
|  | 12. Take the exit toward BRAKER LN/BALCONES WOODS DR. | 0.2 mi |
|  | 13. Turn SLIGHT LEFT onto RESEARCH BLVD/US-183. | 0.2 mi |
|  | 14. Turn LEFT onto W BRAKER LN. | 0.2 mi |
|  | 15. Turn RIGHT onto JOLLYVILLE RD/OLD US-183. | 1.9 mi |
|  | 16: End at 11940 Jollyville Rd # 110N Austin, TX 78759 | |

B: The PPA Group: 11940 Jollyville Rd # 330-S Austin, TX 78759

512- 651- 0513 xt 900

Total Time: 30 minutes

Total Distance: 18.54 miles